

wniosek nr 001W

wniosek nr 006W

wniosek nr 018W

wniosek nr 019W

X = 5552450

Y = 7449000

X = 5552350

Y = 7448950

DG 600065K
kasa D
Vp=30km/h

681/4

680/3

680/4

187/4

188/3

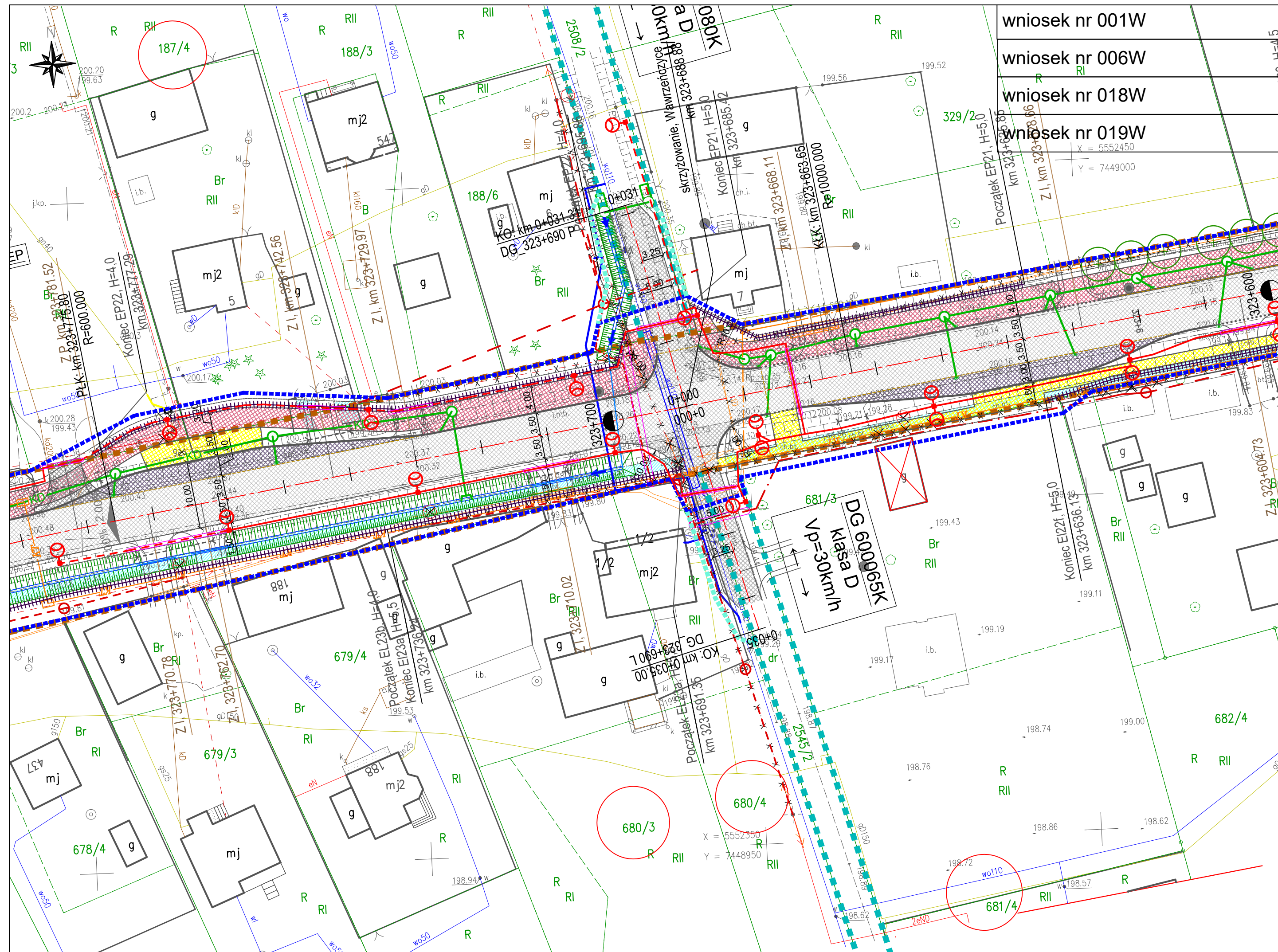
188/6

679/4

679/3

678/4

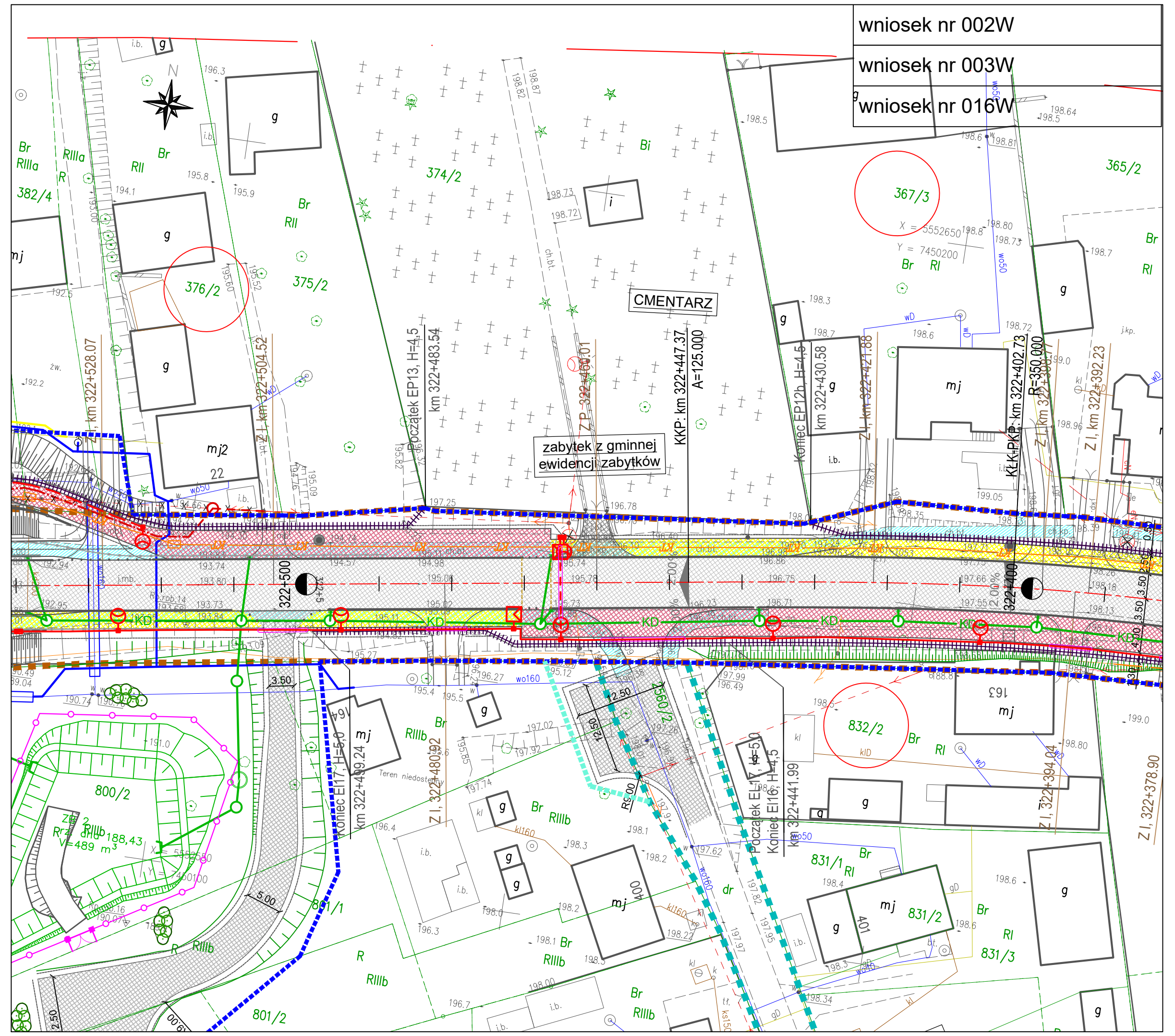
682/4



wniosek nr 002W

wniosek nr 003W

wniosek nr 016W



zabytek z gminnej ewidencji zabytków

CMENTARZ

367/3

X = 5552650
Y = 7450200

km 322+528.07

Początek EP13, H=4,5
km 322+483.54

KKP: km 322+447.37
A=125.000

Koniec EP12b, H=4,5
km 322+430.58

KLK+PKP: km 322+402.73
R=350.000

ZI, km 322+398.77

ZI, km 322+392.23

322+500

322+400

Koniec EI17, H=5,0
km 322+439.24

Początek EI17, H=5,0
Koniec EI16, H=4,5
km 322+441.99

800/2

832/2

831/2

801/2

ZI, 322+378.90



480/4

479/5

477/2

Pozatek EP6c, H=4.5
Koniec EP6b, H=5.0
km 320+834.10

mj 67

Kt.k: km 320+819.40
Zi. km 320+87.98

Pozatek EP6a, H=4.5
Koniec EP6a, H=4.5
km 320+805.34

mj 68

Zi. km 320+789.04

200.65
200.80

200.71
200.79
200.86
200.82
200.80

Pozatek EL 1b, H=3.0
Koniec EL 1a, H=4.0
km 320+849.43

X = 5553100
Y = 7451650

P-01 km 320+860
LIKWIDACJA

mj 2

Zi. km 320+821.81

Teren niedostępny

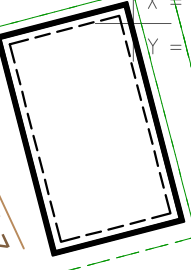
mj 2

Zi. 320+792.41

199.92
199.87
199.87

Br RIIla
gz.

985/4



Teren budowie

RII
R

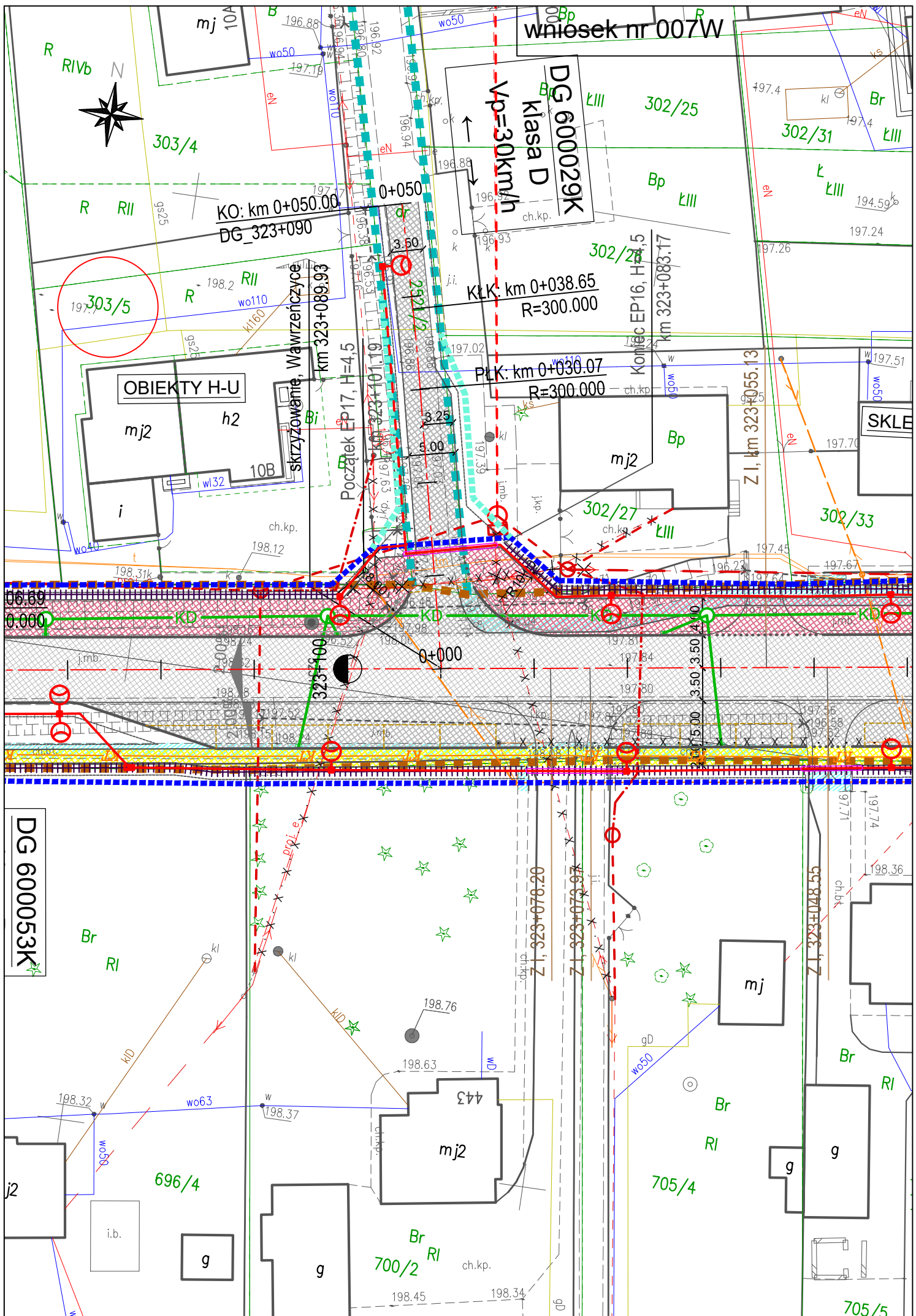
Br RII

985/7

wniosek nr 004W

Br RIIla

10



wniosek nr 007W

DG 600029K
Klasa D
Vp=30km/h

KO: km 0+050.00
DG_323+090

KLK: km 0+038.65
R=300.000

PLK: km 0+030.07
R=300.000

Komlec EP16, H=4,5
km 323+083.17

skrzyżowanie, Wawrzeńczyce
km 323+089.93

Początek EP17, H=4,5
km 323+101.19

Zi, km 323+055.13

SKLEP

OBIEKTY H-U

DG 600053K



197,7
303/5

mj2

h2

i

10B

ch.kp.

198,31k

198,12

198,2

198,8

199,2

199,4

199,52

199,7

199,8

199,9

200,0

200,1

200,2

200,3

200,4

200,5

200,6

200,7

0+000

3,50

3,50

3,50

3,50

3,50

3,50

3,50

3,50

3,50

3,50

3,50

3,50

3,50

3,50

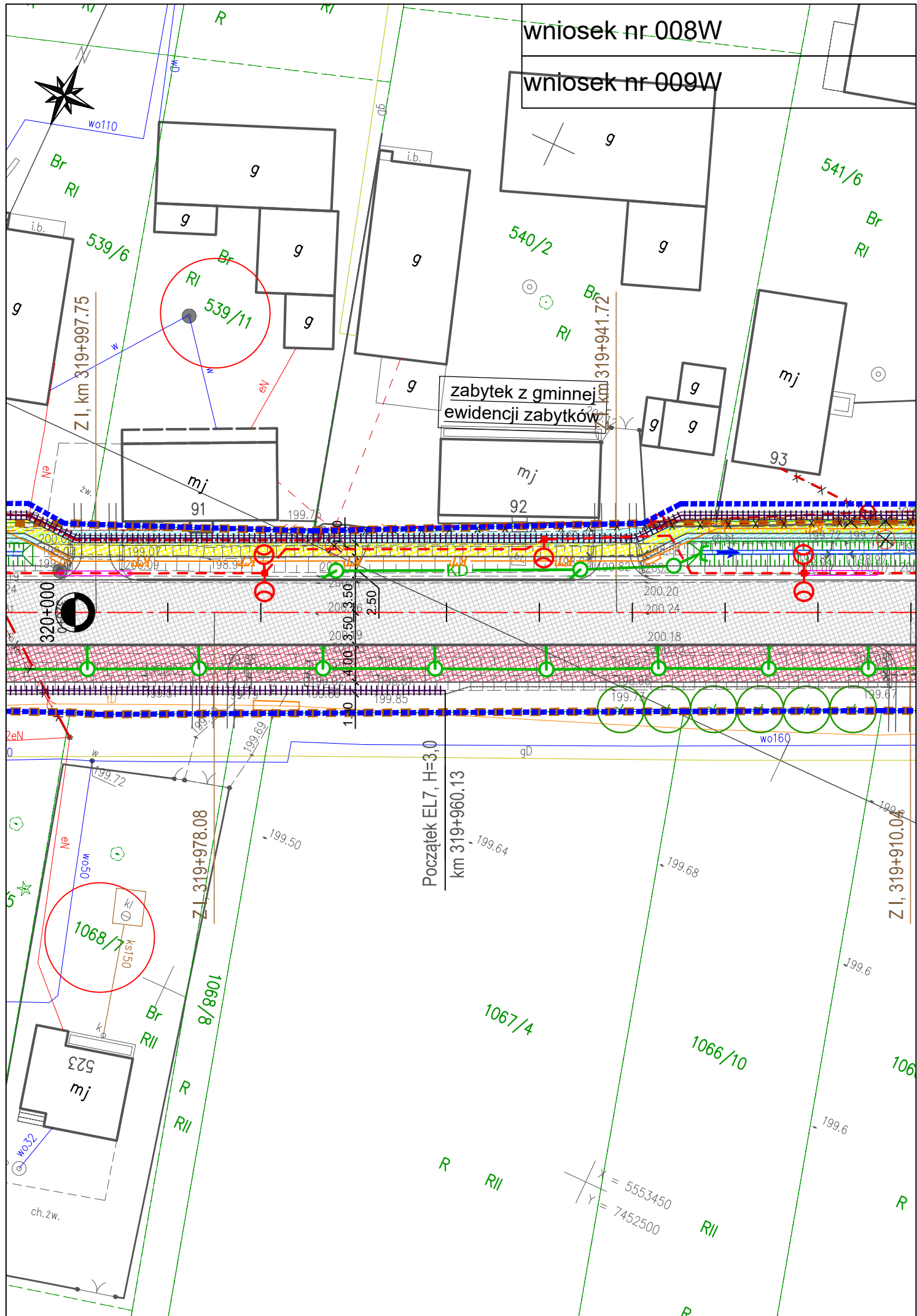
3,50

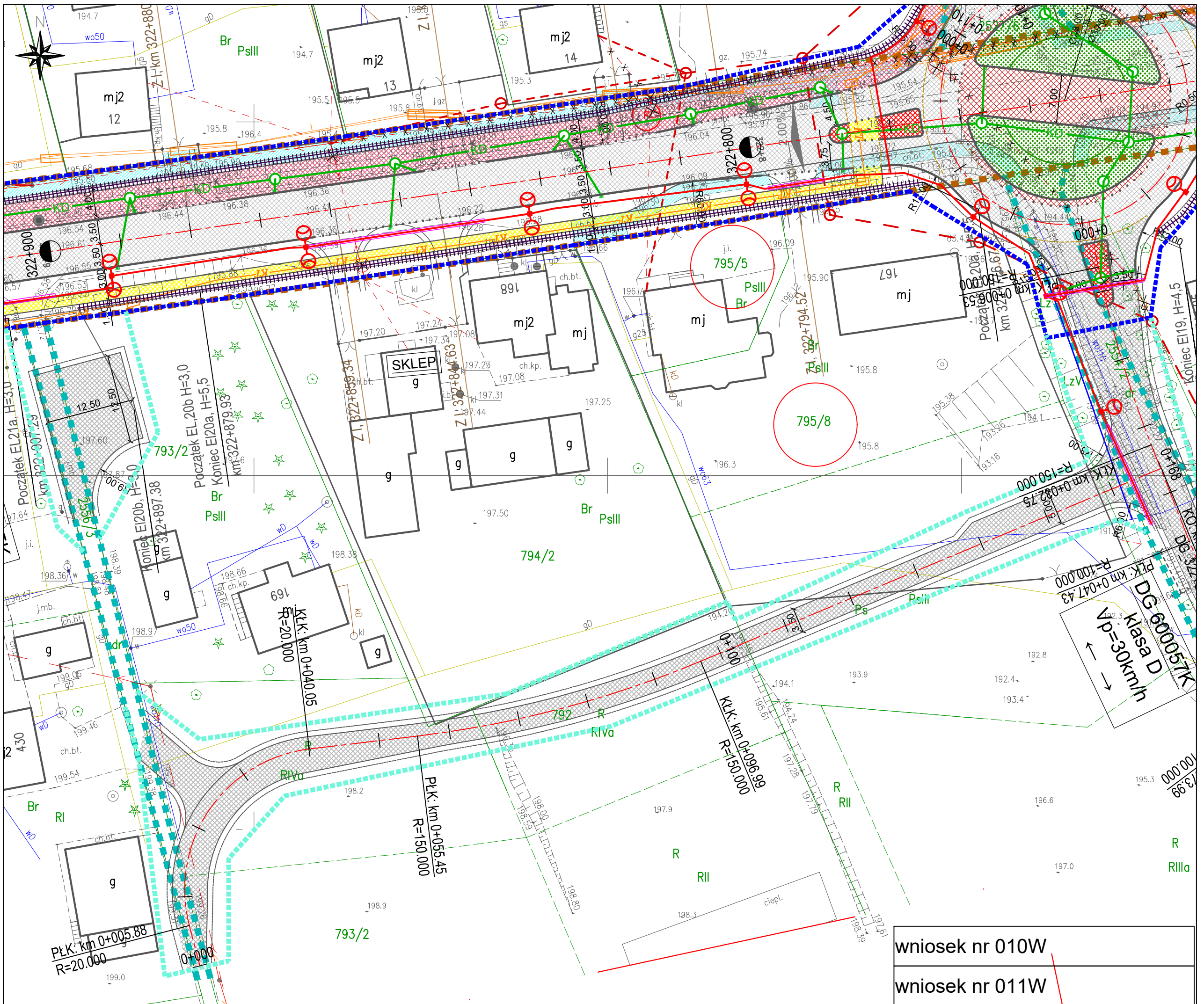
3,50

3,50

3,50

3,50





wniosek nr 010W

wniosek nr 011W

wniosek nr 012W

183/2

184/2

OBIEKT H-U



skrzyżowanie, Złotniki

km 323+935.11

Teren niedostępny

RI

ch.bt.

km 323+926.83

R=600.000

Koniec EP24, H=5.0

km 323+924.77

Br

RII

197/2

Br

RI

P-02

km 323+946

mj2

USŁUGI
TRANZYTOWE

Vp=70km
Kraków

ZI, 323+967.88

135

mj2

149

mj2

245/2

Br

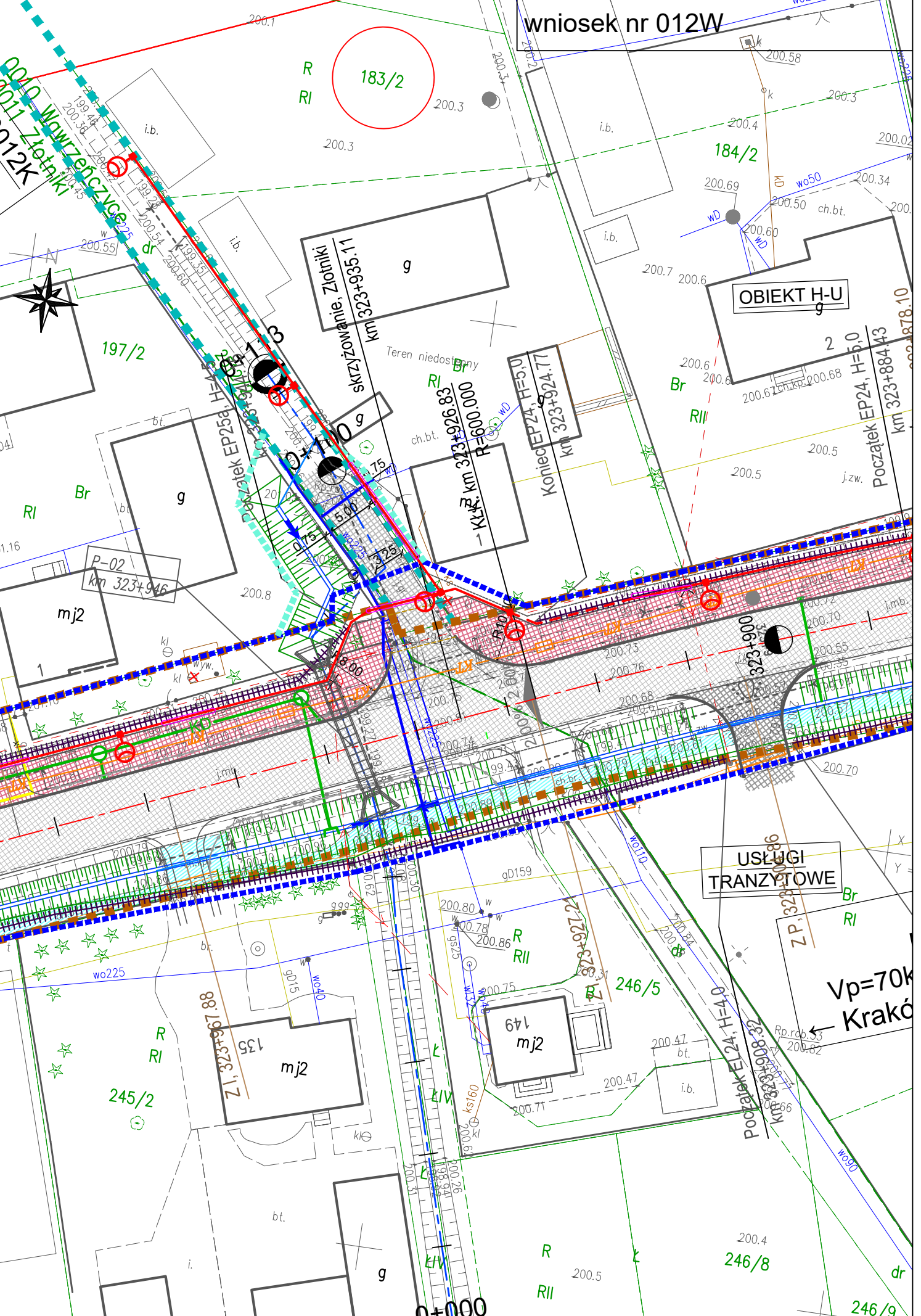
RI

246/5

246/8

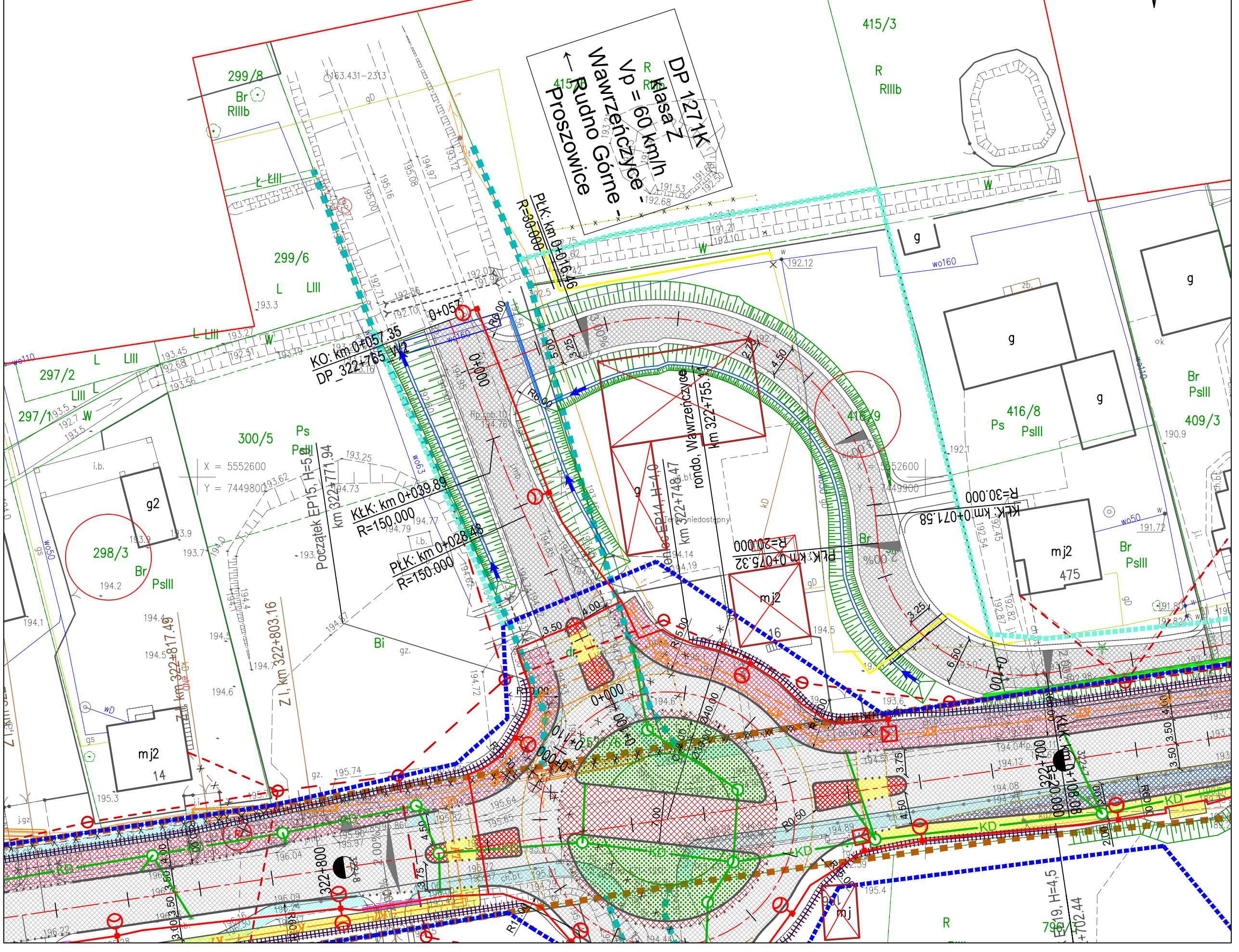
246/9

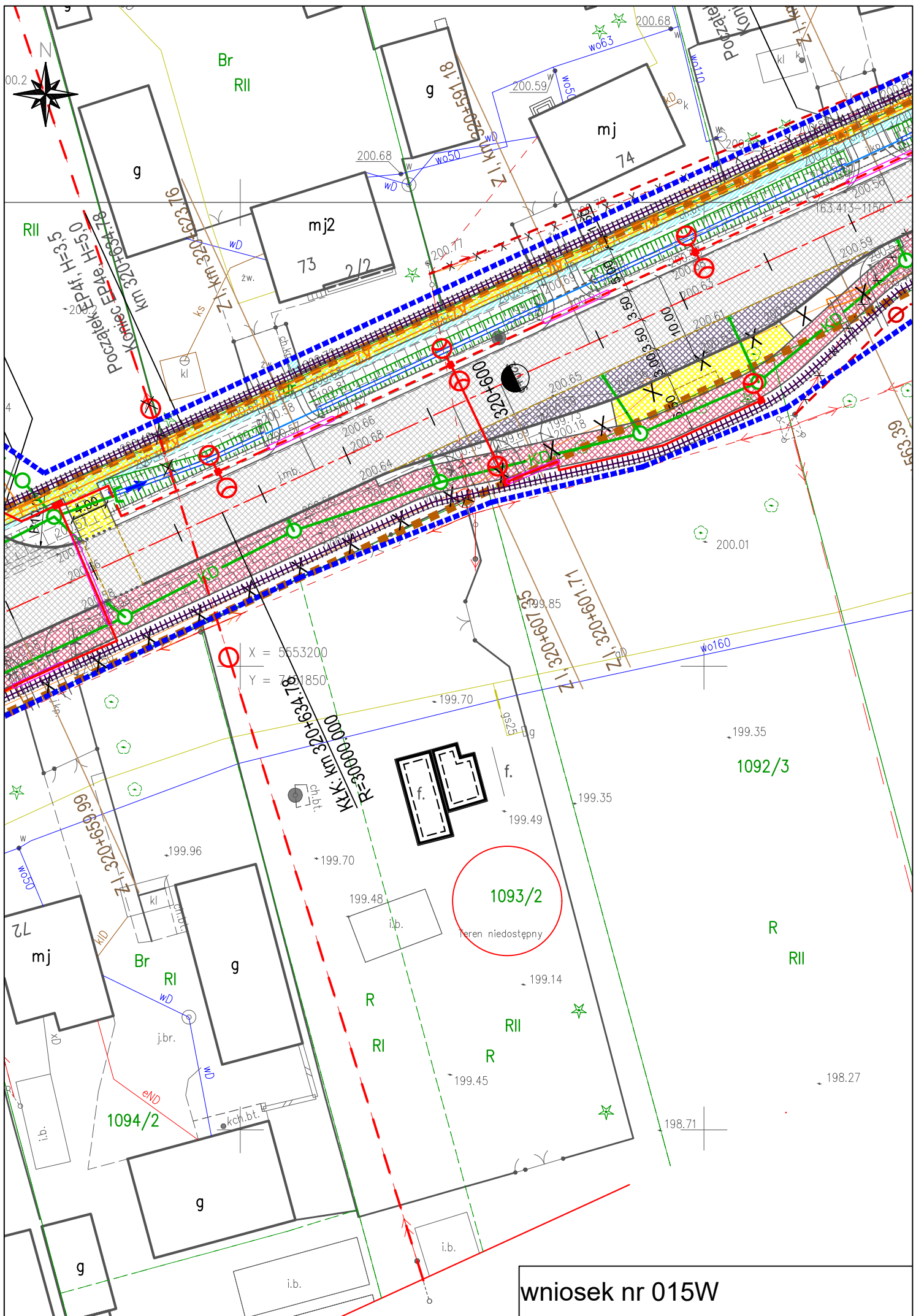
0+000



wniosek nr 013W

wniosek nr 014W

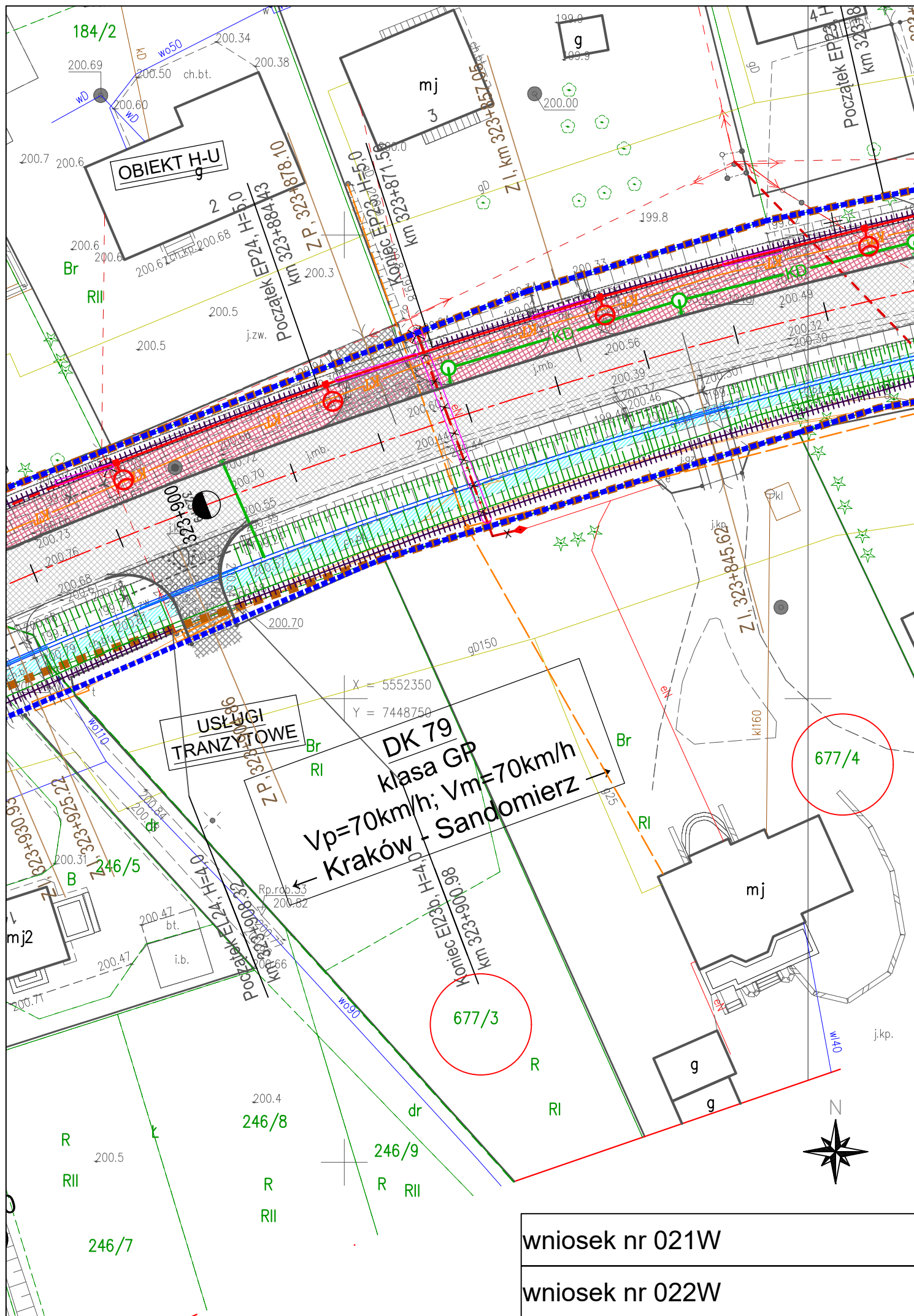




X = 5553200
Y = 701850

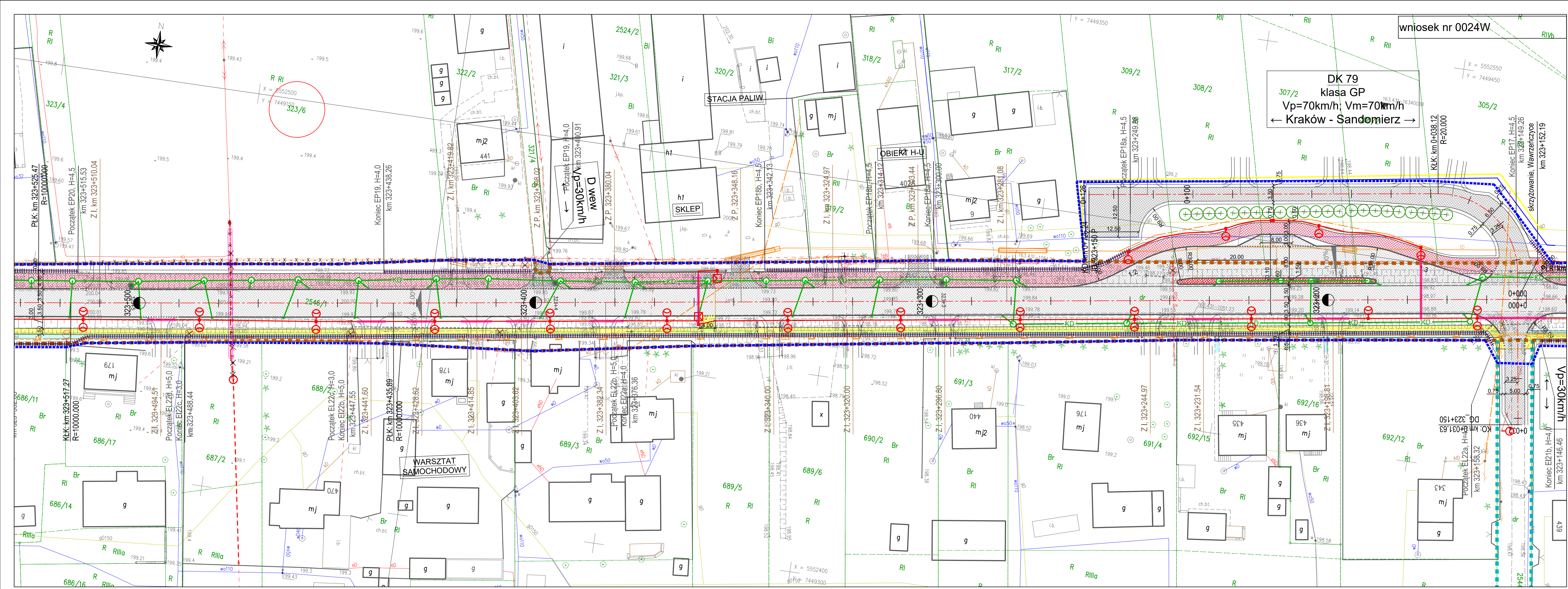
1093/2
teren niedostępny

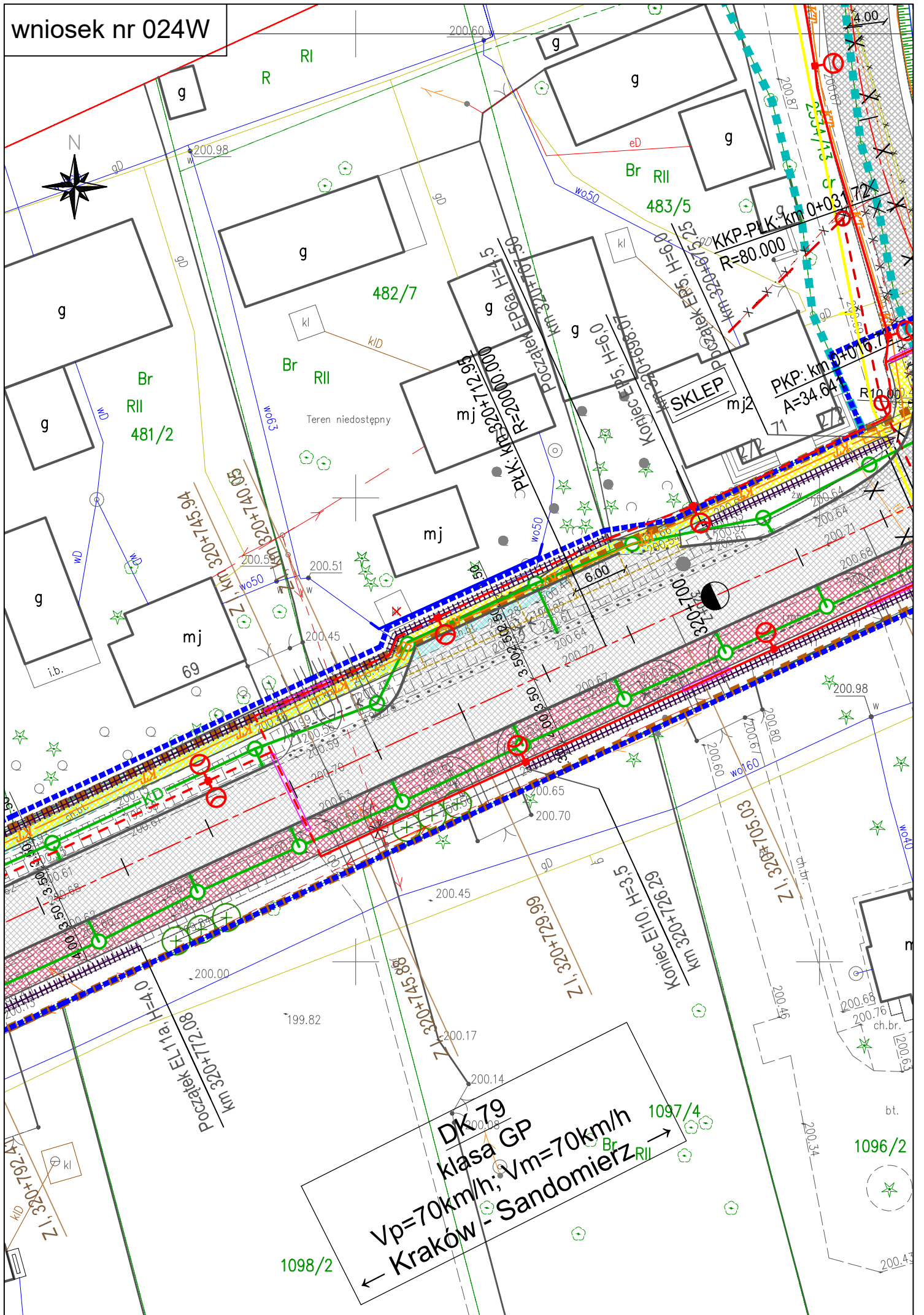
wniosek nr 015W



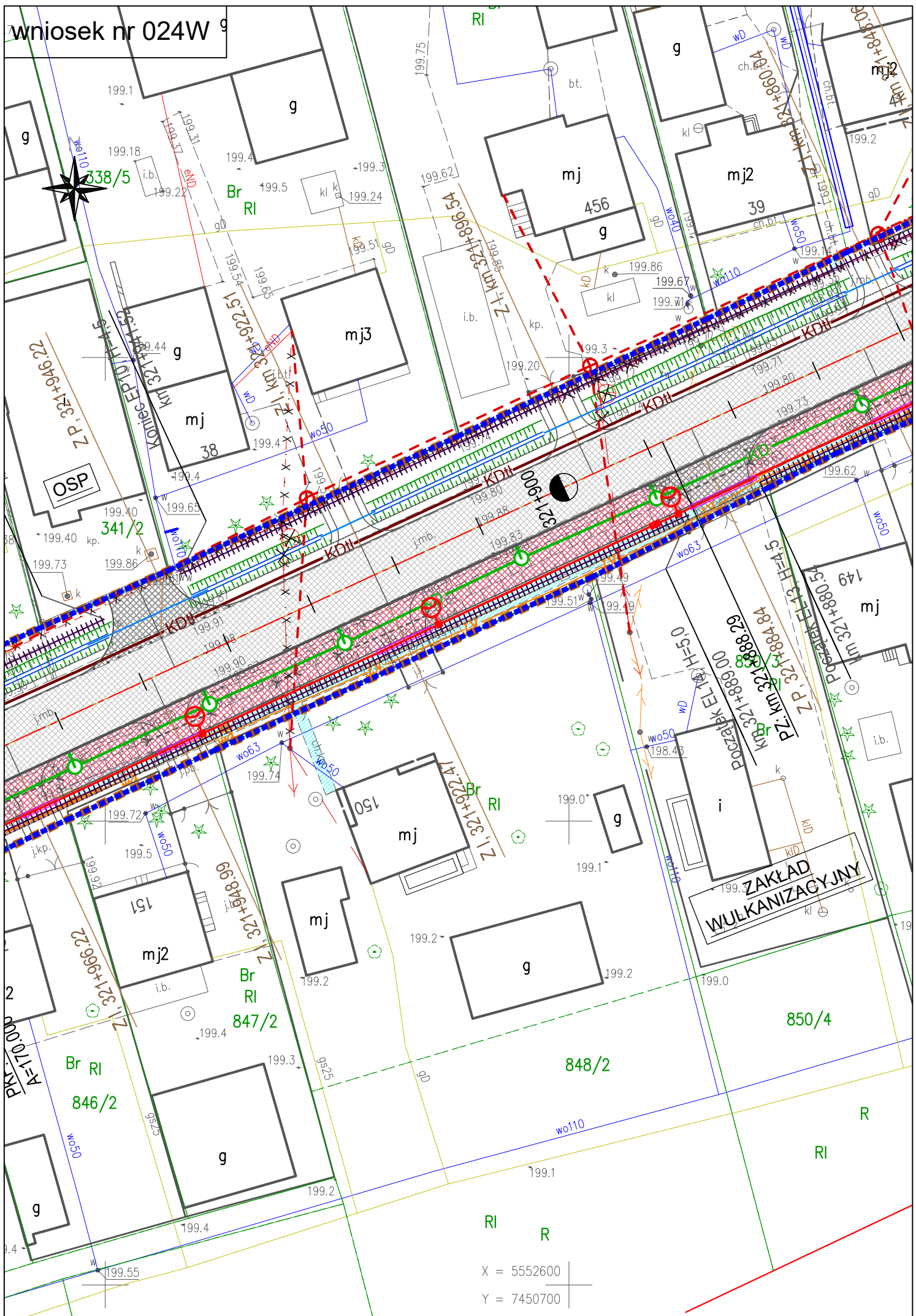
wniosek nr 021W

wniosek nr 022W





wniosek nr 024W 9



RI R

X = 5552600
Y = 7450700